












HOLLAND LANDING PUBLIC SCHOOL

400 METRE BUFFER MAP

DISCLAIMER: Information displayed is for reference only and does not replace an engineering drawing or legal survey. While every effort is made to ensure accuracy, data and/or mapping errors may exist.

LEGEND

-  Traffic Signal Location
-  Stop Sign Location
-  School Crossing Gaurd
-  No Parking Sign
-  School Location
-  No Stopping Sign
-  Parking Permitted
-  No Stopping
-  No Parking
-  400M School Buffer